

Project Visualizations

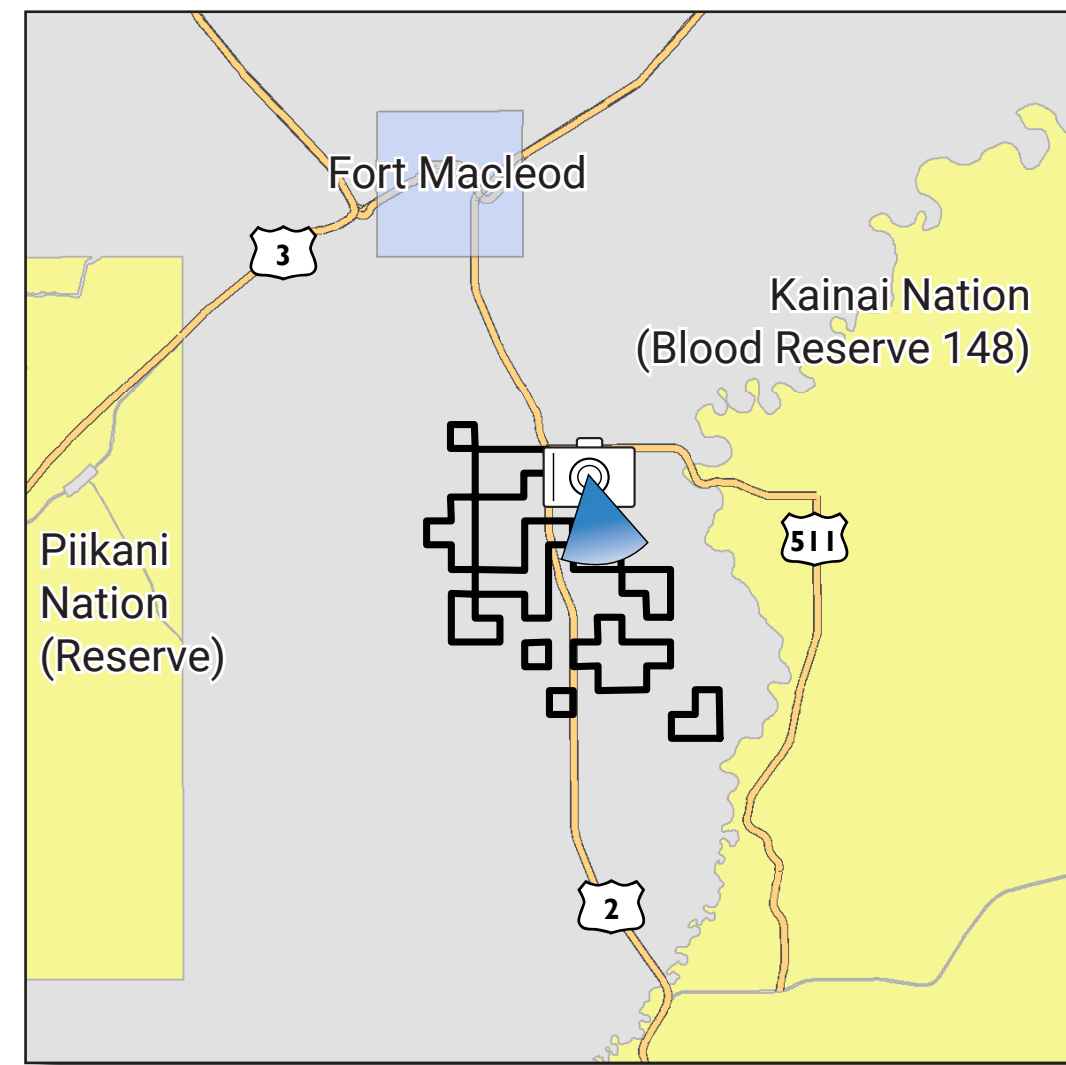


 Image looking southeast on Highway 2

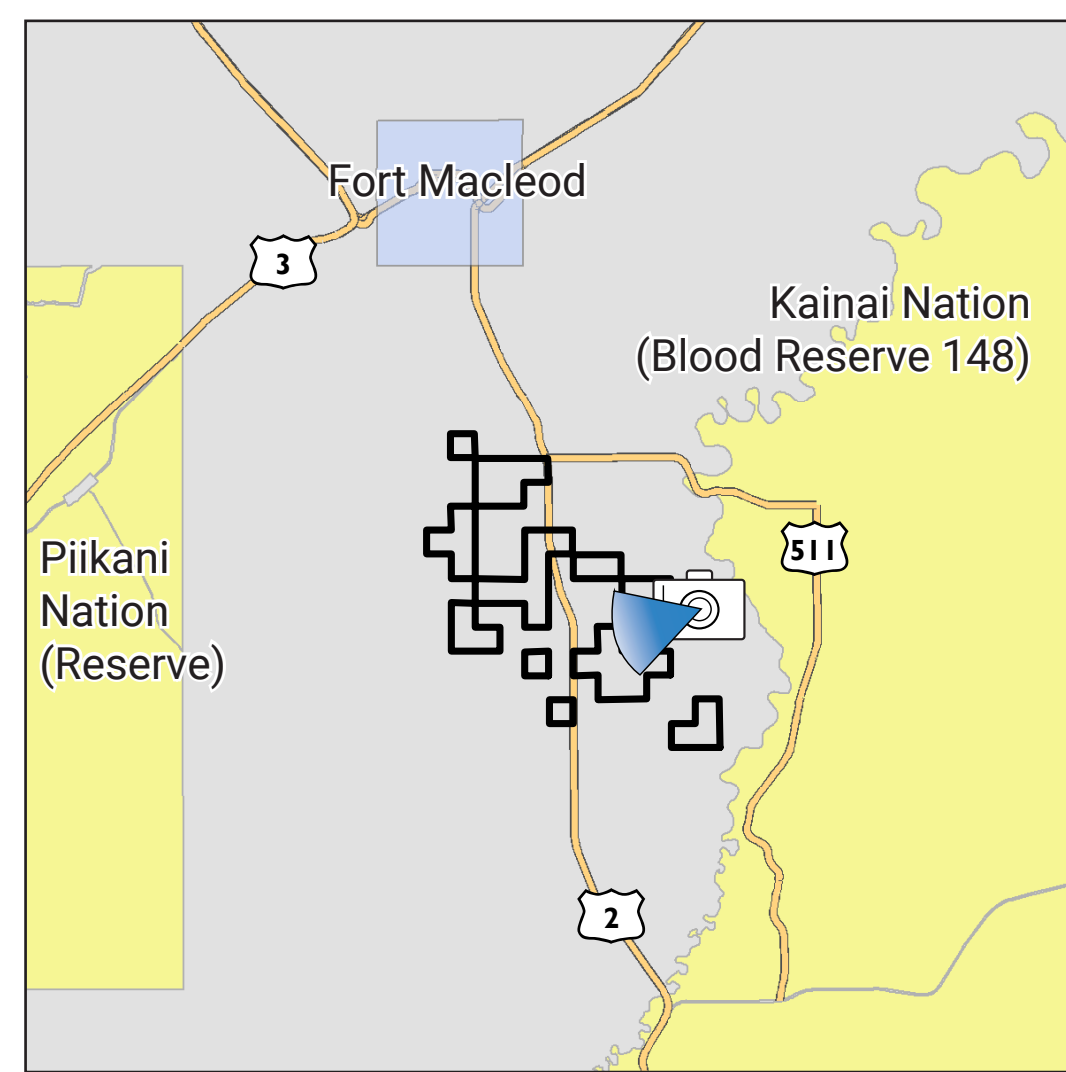


 Image looking west from Range Road 251

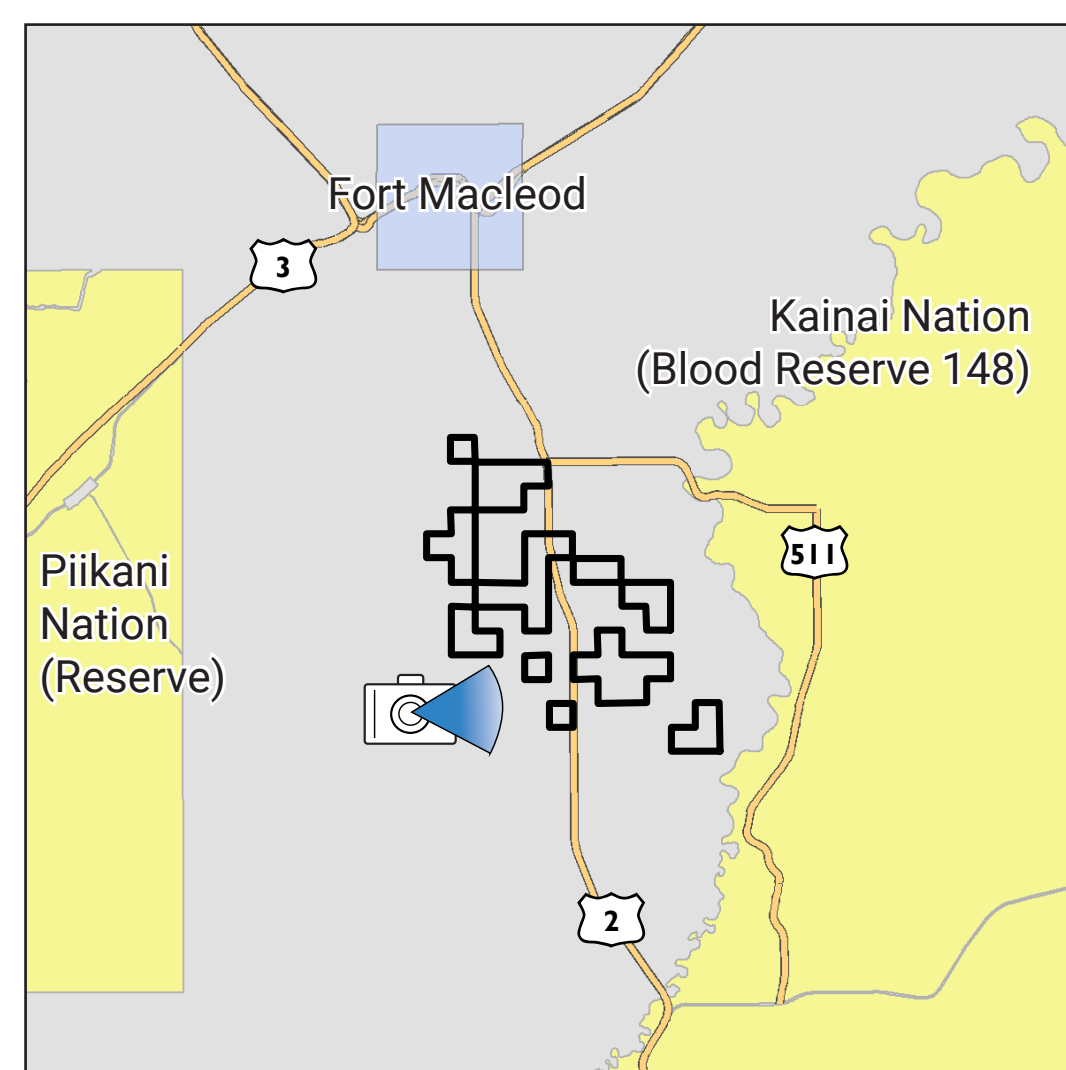


 Image looking east from Range Road 261

Project Visualizations

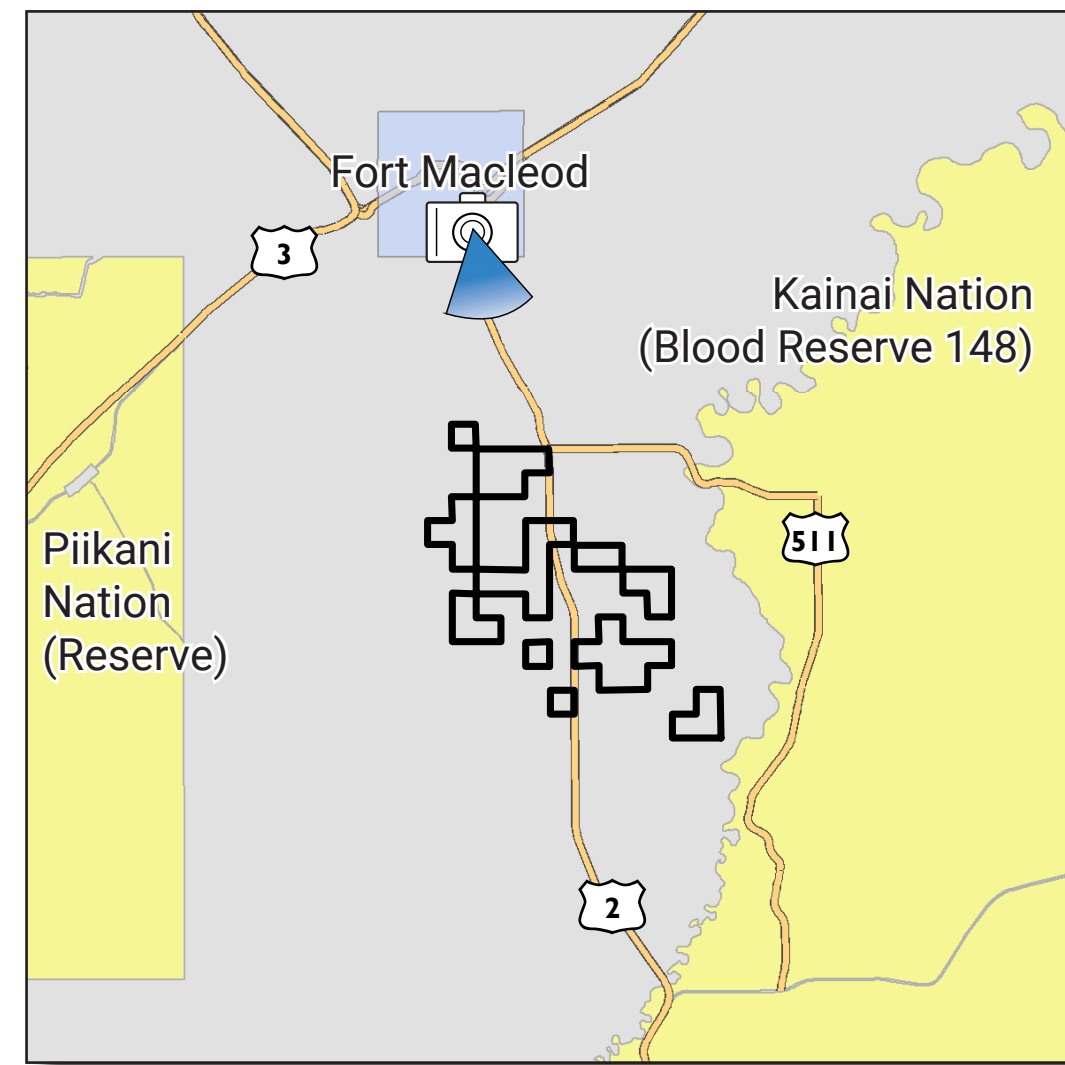


 Image looking south on Highway 2 from Fort Macleod

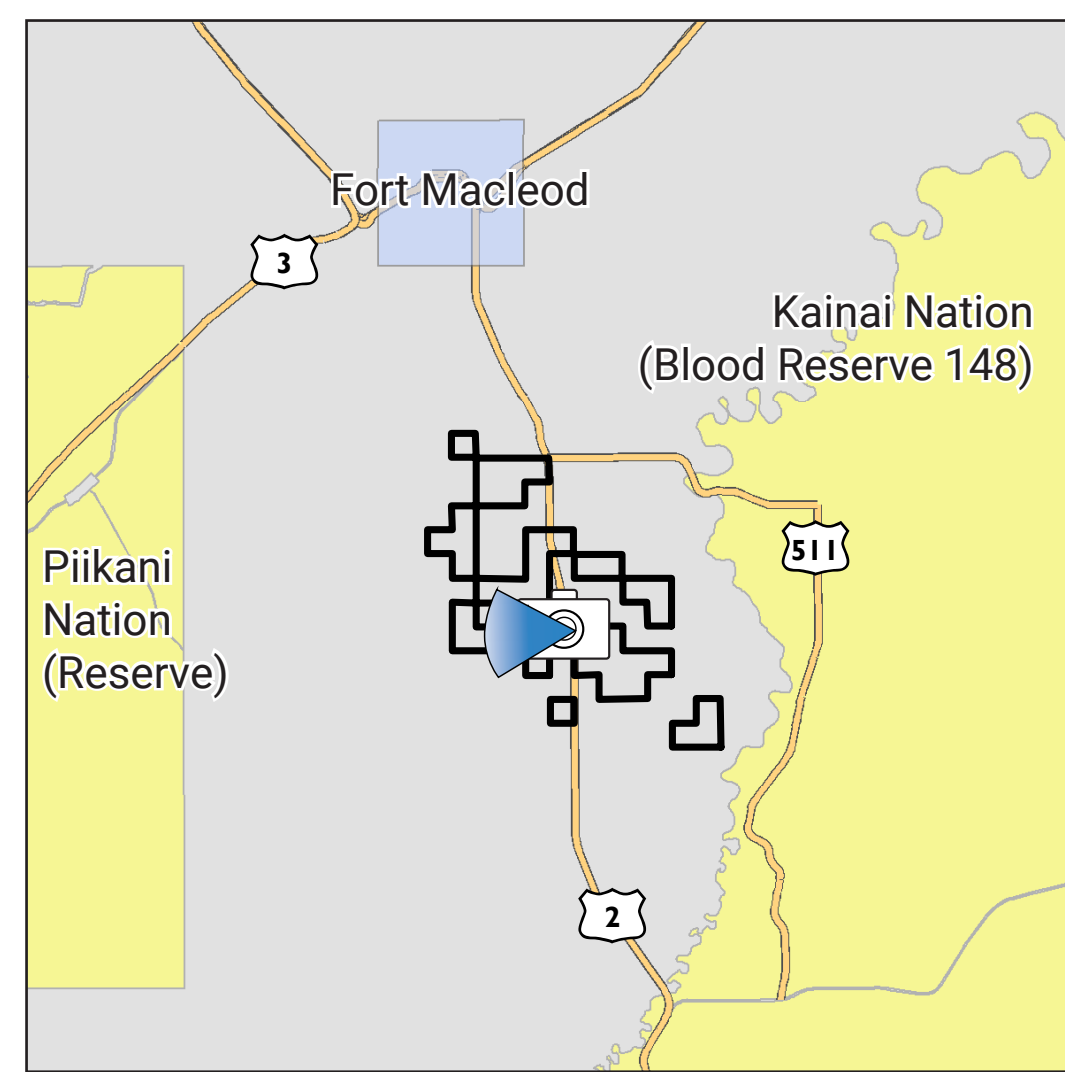


 Image looking west on Highway 2

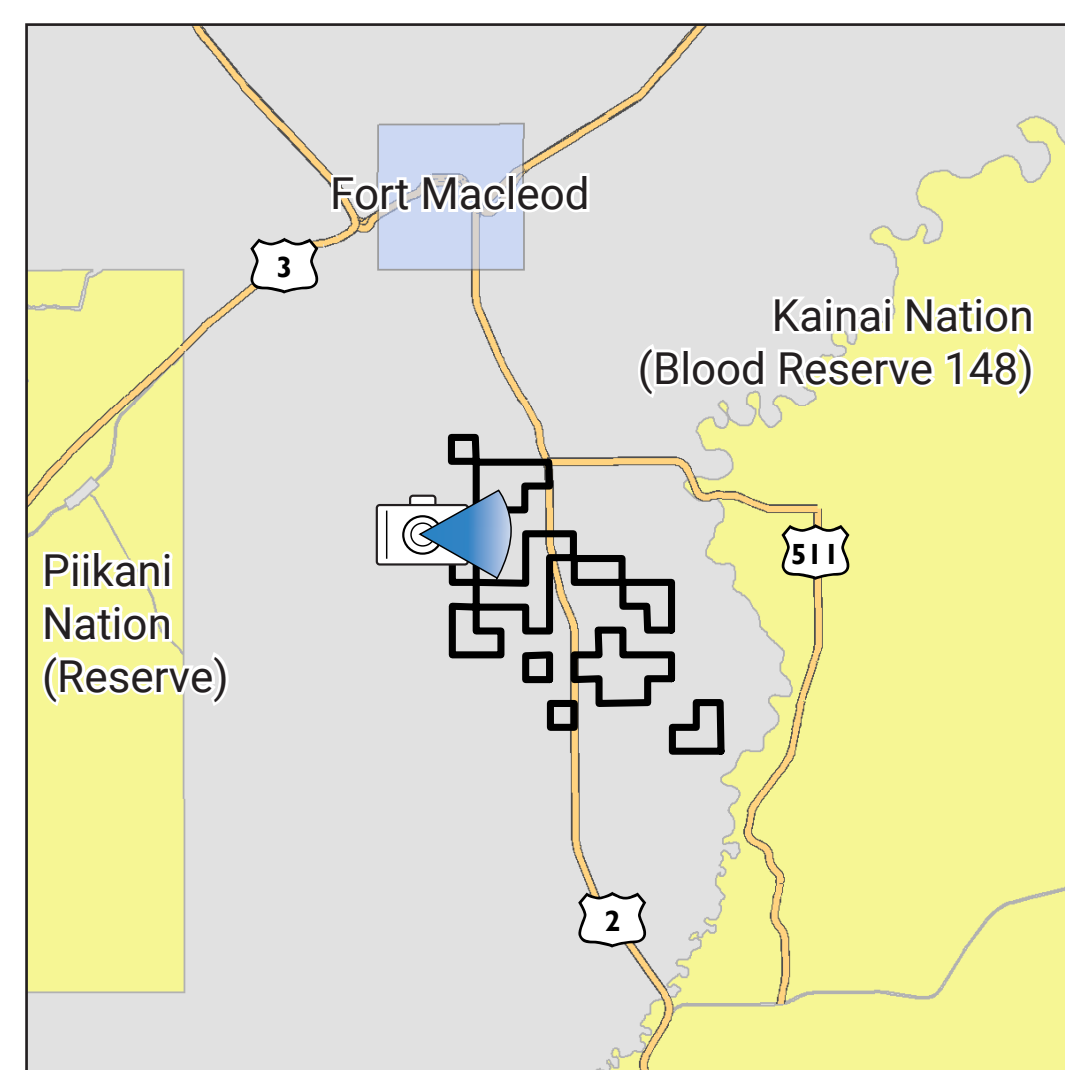


 Image looking east from Range Road 261

Project Visualizations

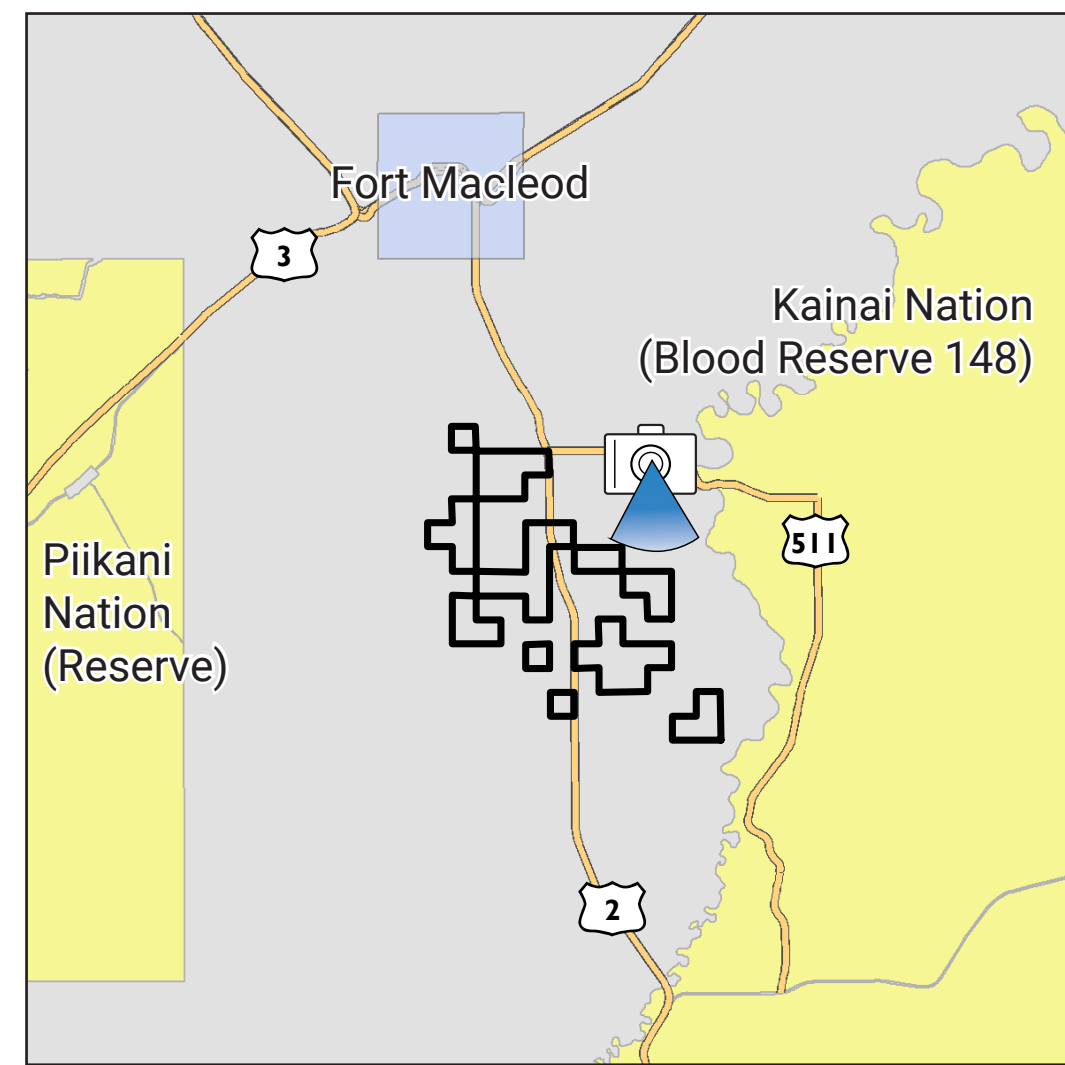
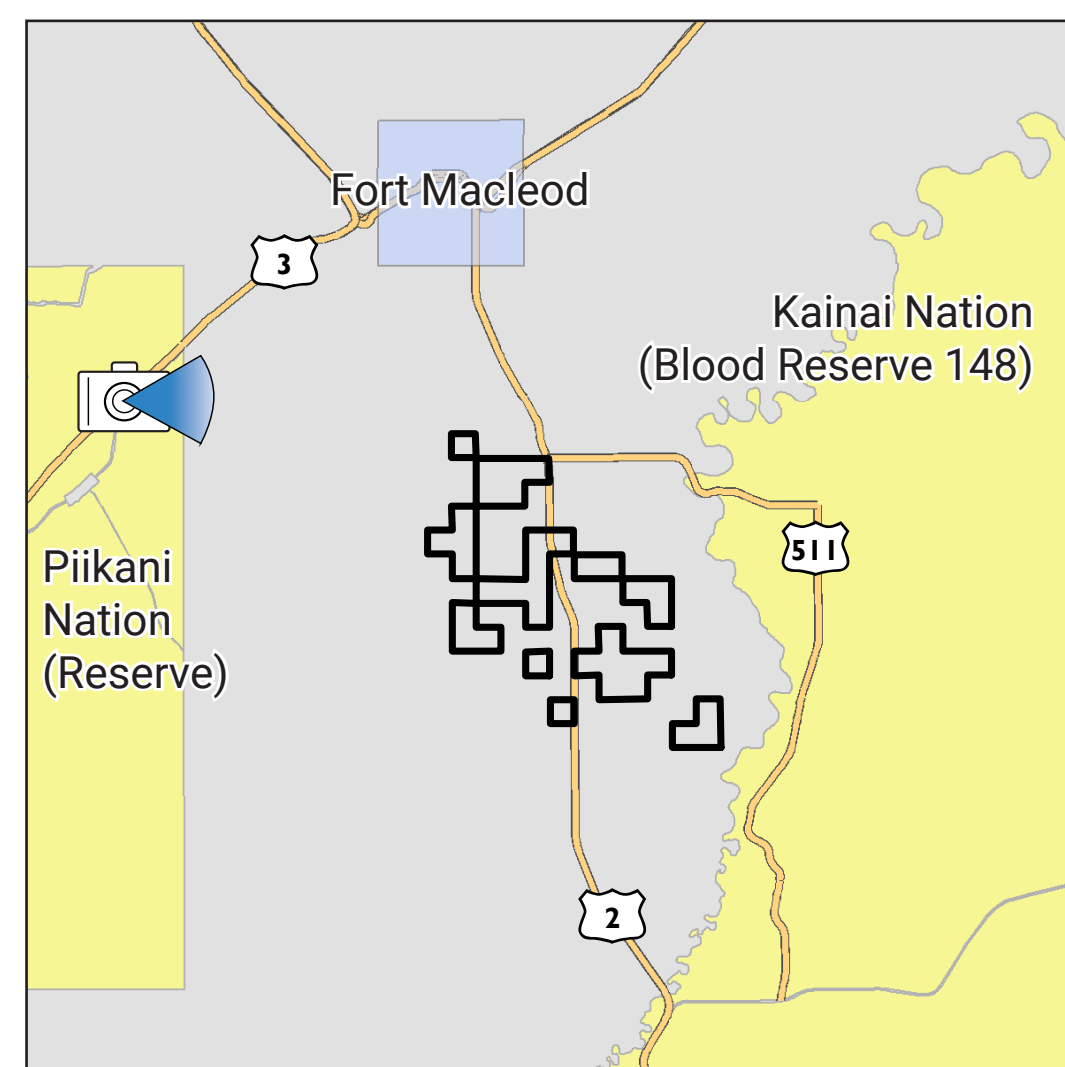

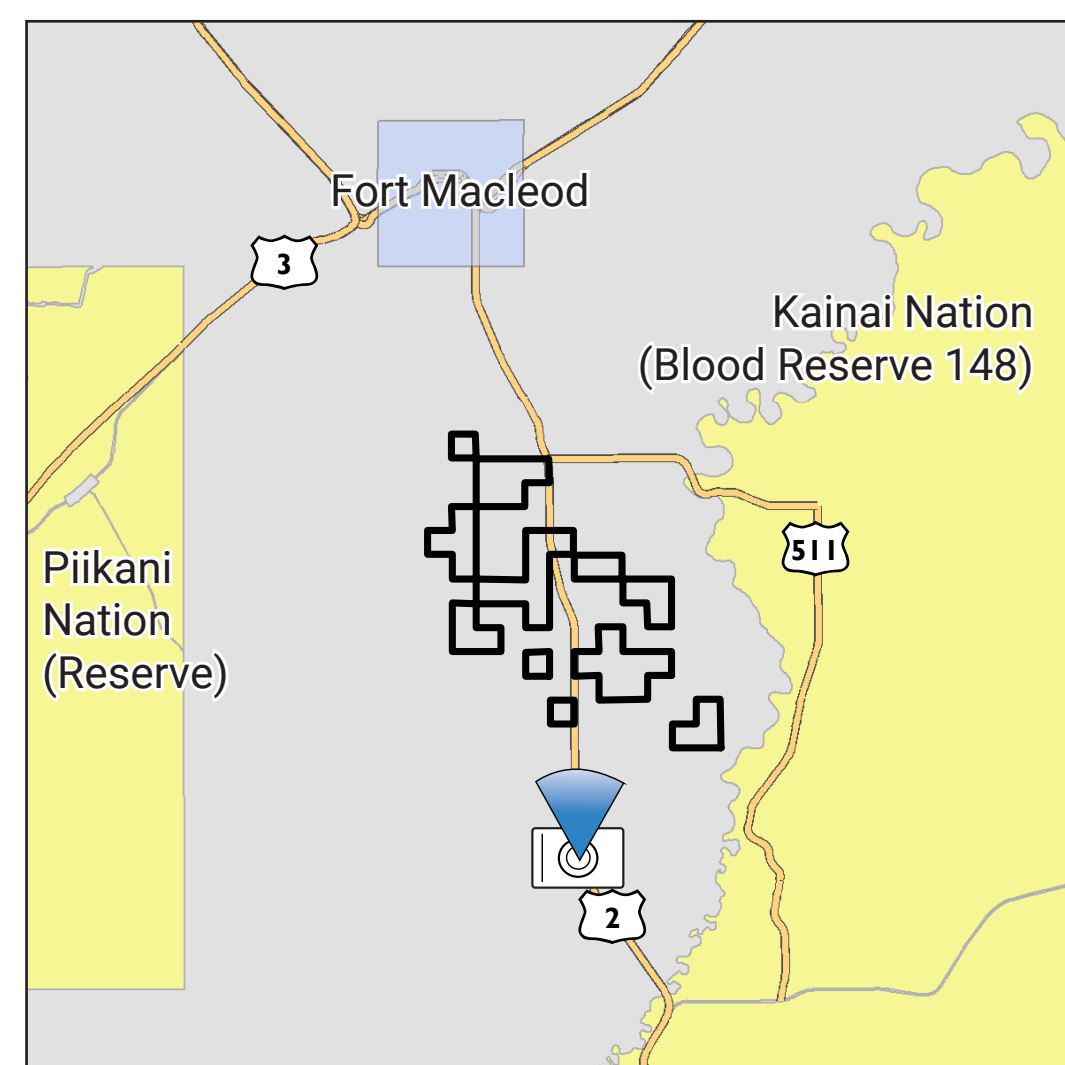



 Image looking southwest from Highway 511



 Image looking east from Highway 3



 Image looking north from Highway 2

Project Visualizations

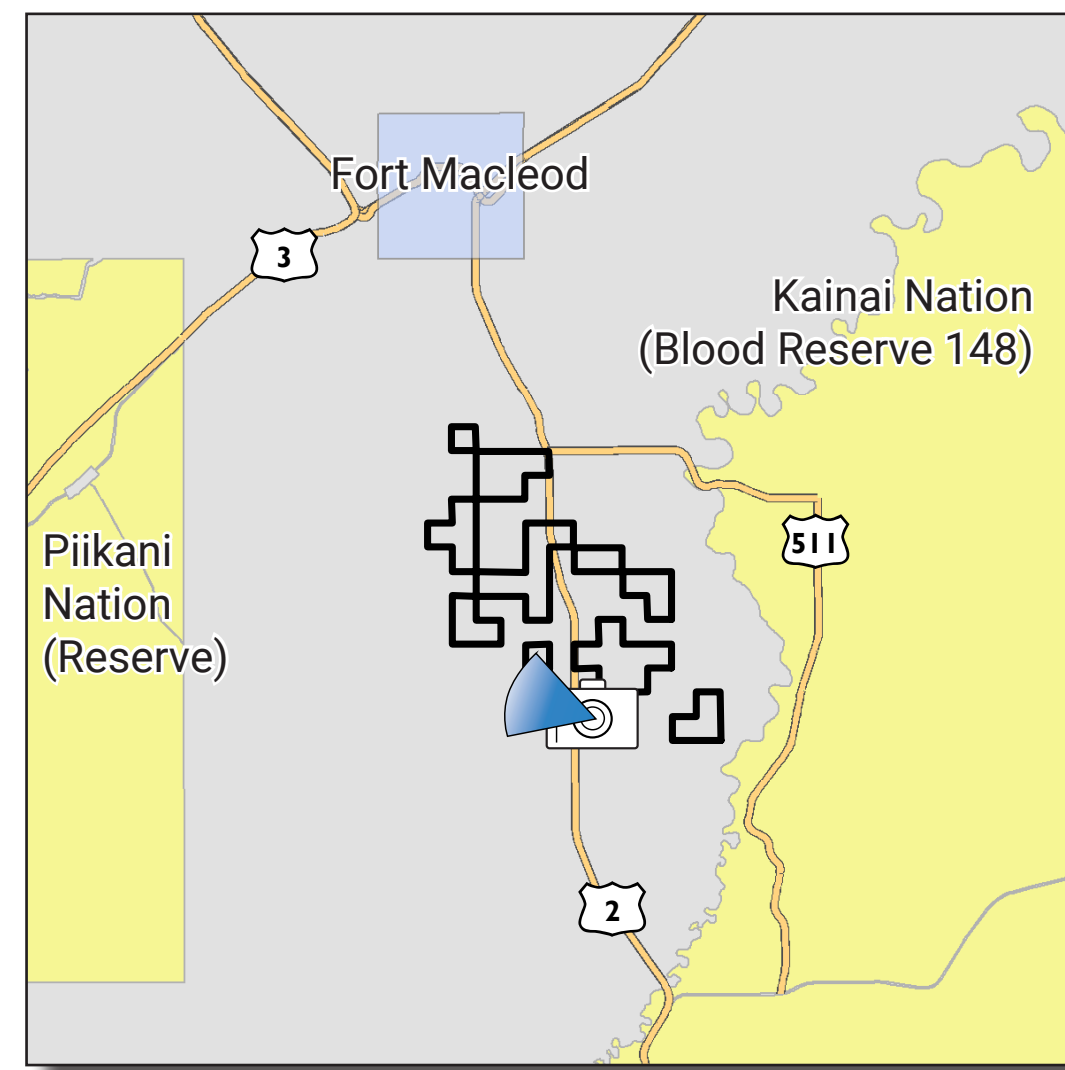

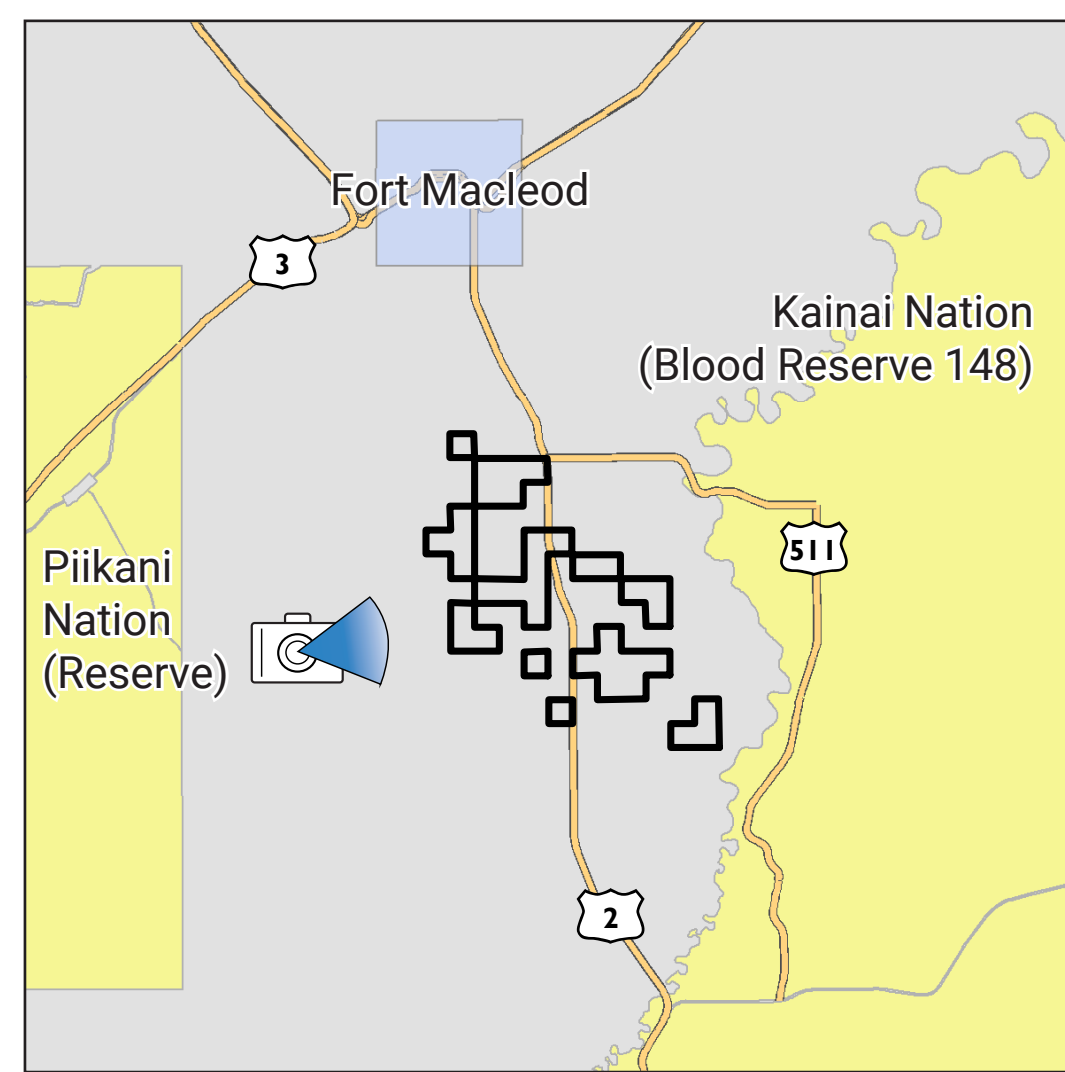



 Image looking northwest from Highway 511



 Image looking east from Township Road 74


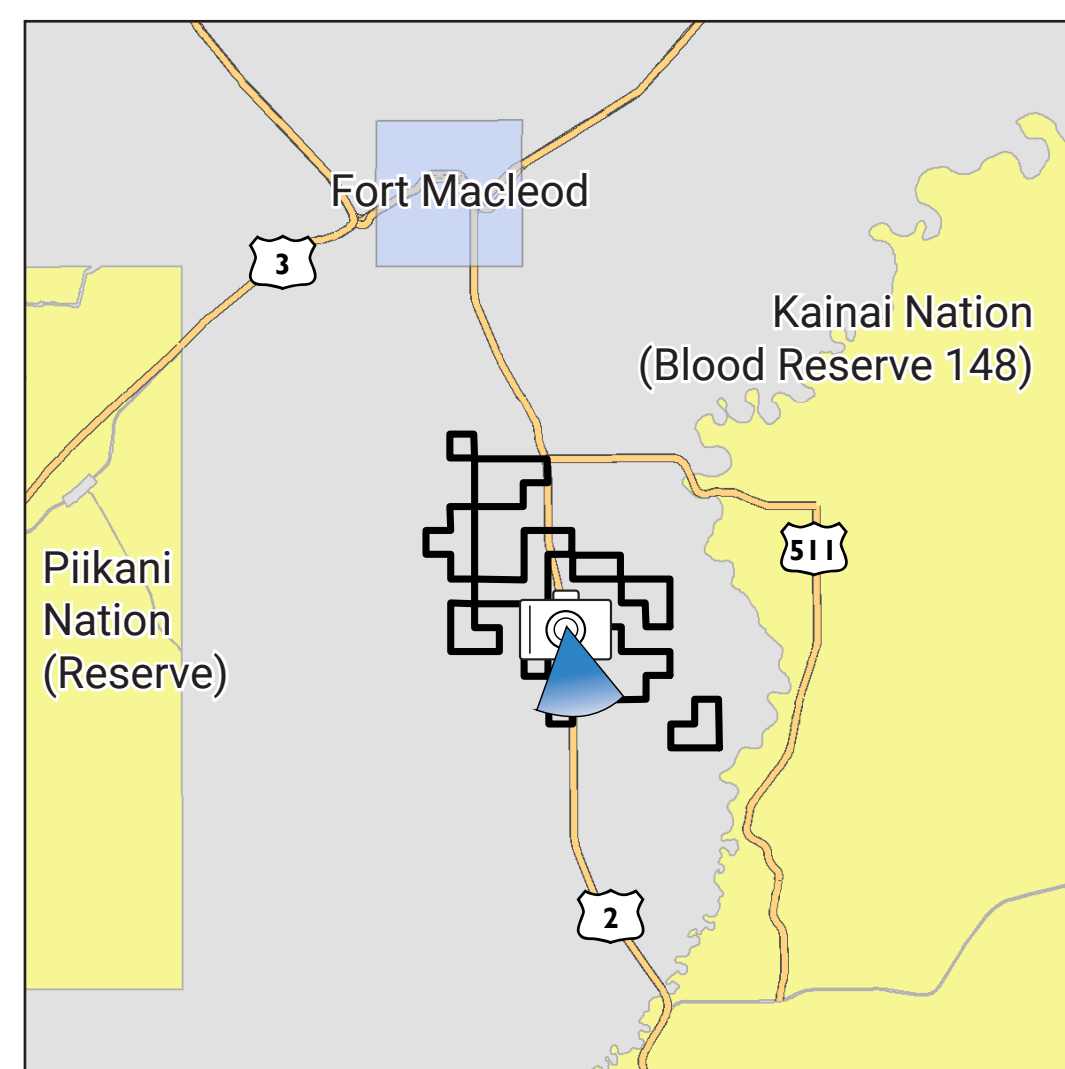


 Image looking southeast from Highway 2