

ATTACHMENT 1A - PROJECT DETAILS

Residence

*Greenwood Hutterite Colony has been identified as one residence for the purposes of this map

Previous Infrastructure Removed or Relocated

Project Components

Turbines

Meteorological Towers

Access Roads

Collection Lines

Project Area

Wildlife Study Area (1 km)

Consultation Buffer (800m)

Notification Buffer (2 km)

Battery Energy Storage System Facility

Operation and Maintenance Building

Substation

Temporary Construction Compound

Base Elements

Aerodrome Facility

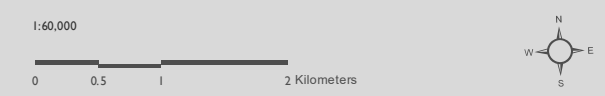
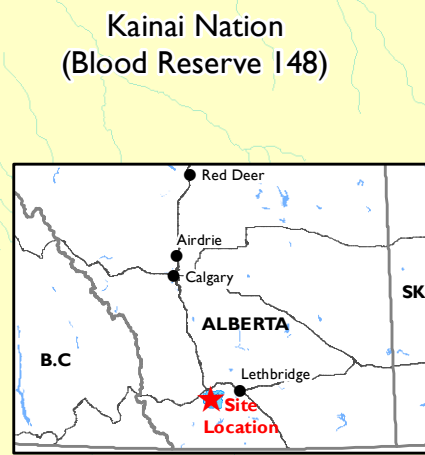
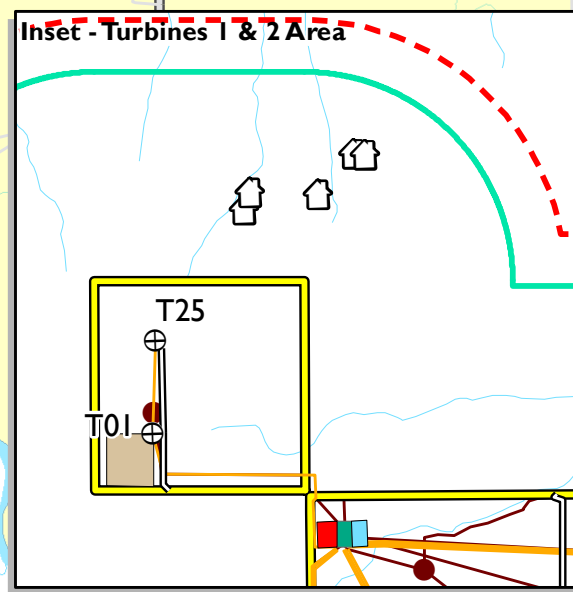
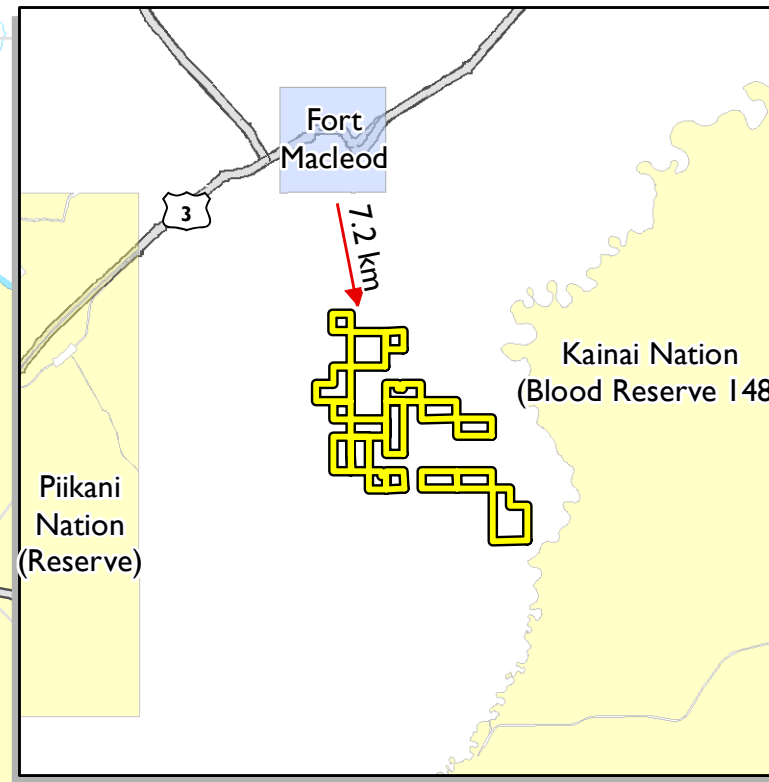
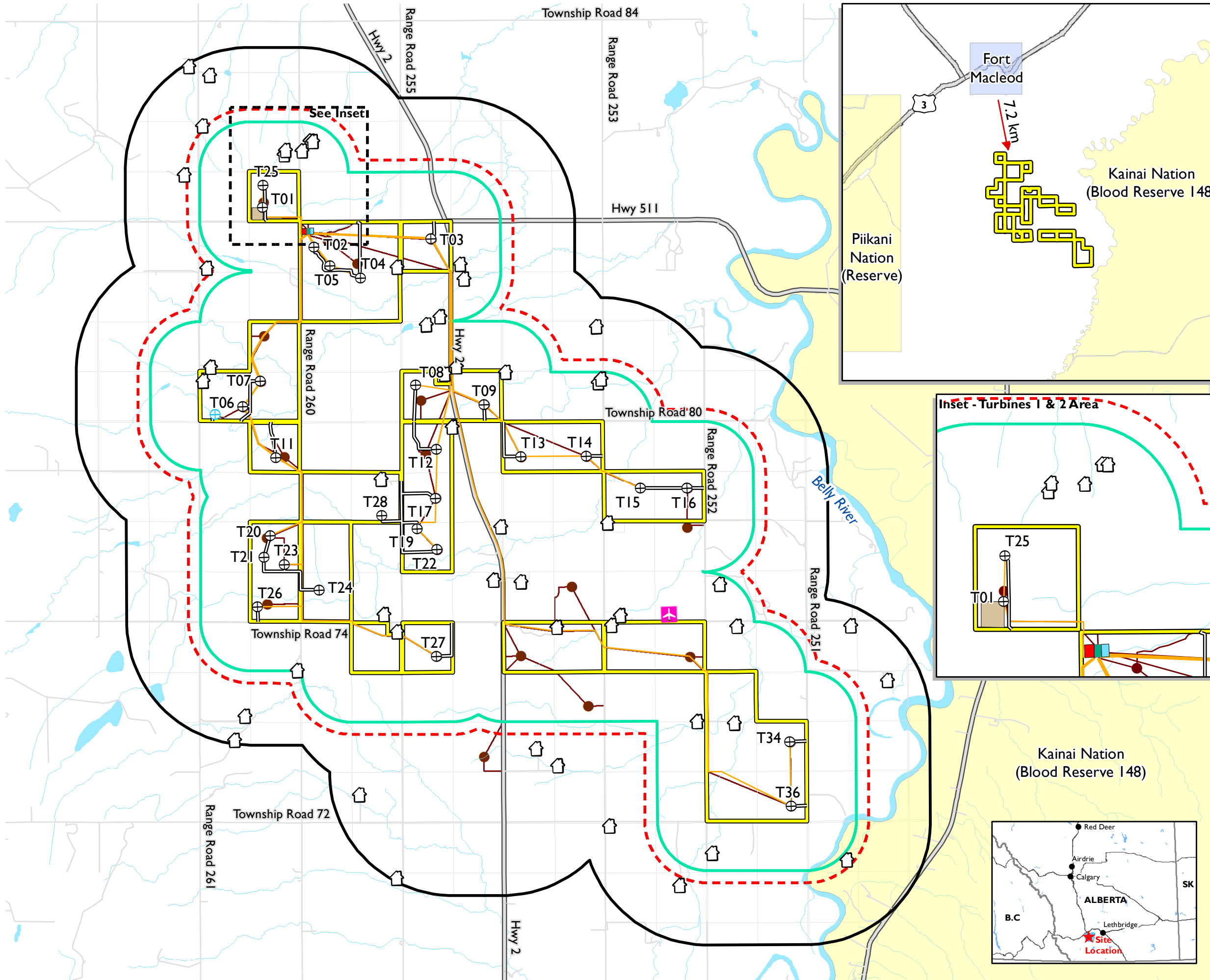
Municipal Roads

Provincial Highway

First Nation Reserves

Town of Fort Macleod

Alberta Township Survey (ATS)



MAP DRAWING INFORMATION:
 DATA PROVIDED BY: ALTAUS, CANVEC, ESRI, GEODISCOVER ALBERTA AND DILLON CONSULTING
 MAP CREATED BY: DU
 MAP CHECKED BY: BH
 ROTATION: 2°
 MAP PROJECTION: NAD 1983 UTM Zone 12N



PROJECT: 212787
 STATUS: Issued for Use
 DATE: 2024-05-31